

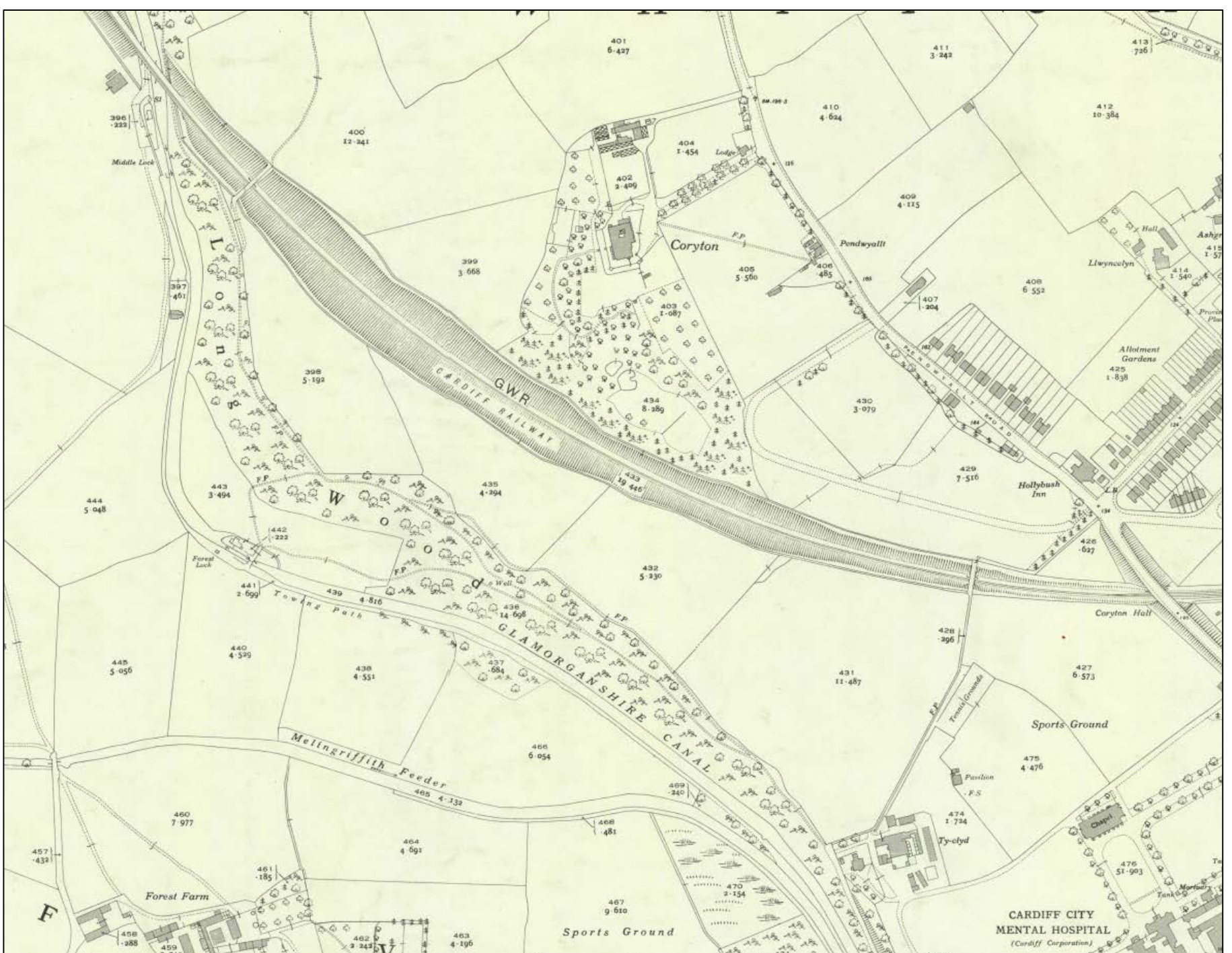
## **Appendix 3: Historic Maps and Aerial Photos**

### **Section 53 Wildlife and Countryside Act, Whitchurch Meadows, Cardiff**

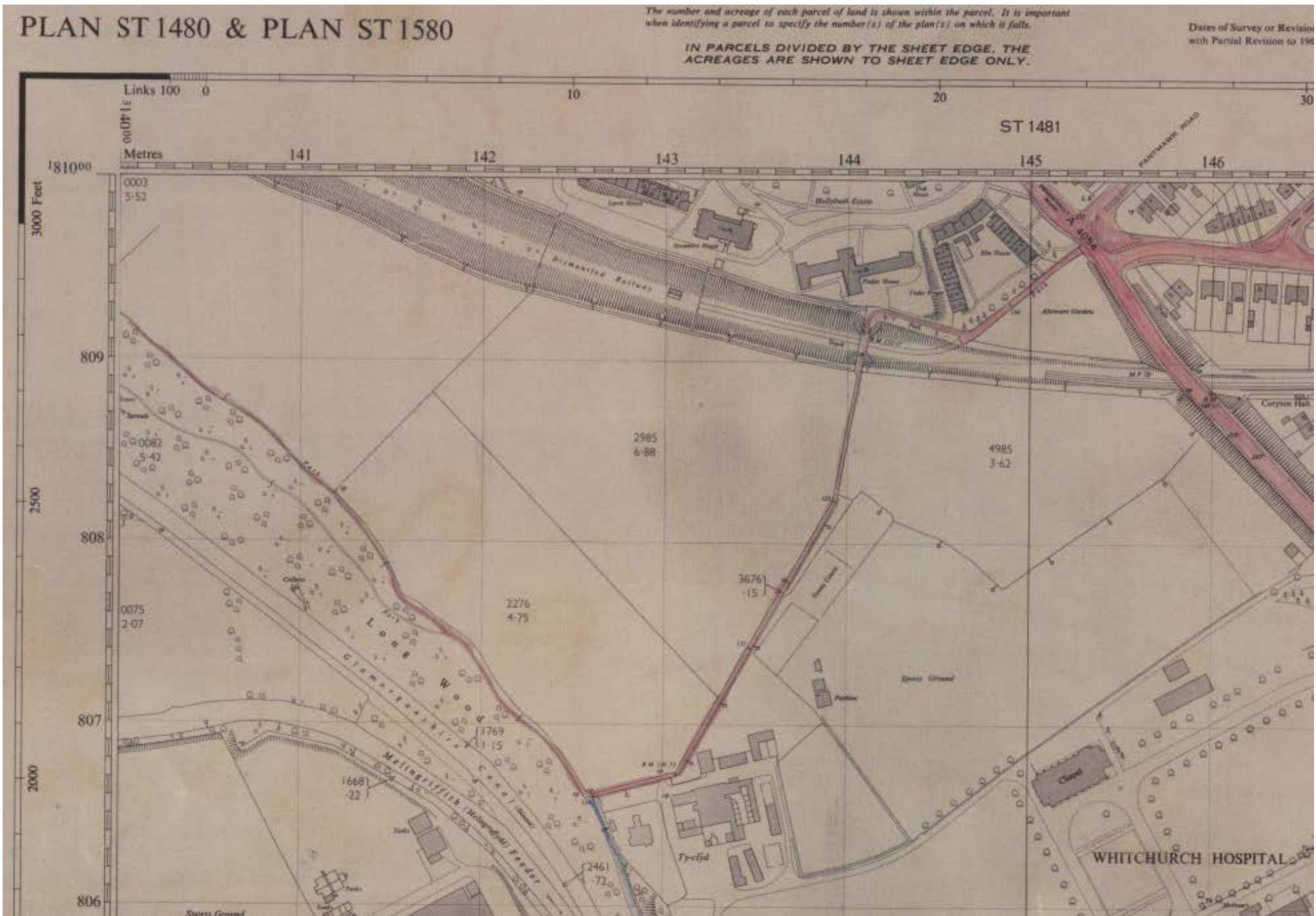
#### Contents:

- 1940 Ordnance Survey Map
- 1968 Ordnance Survey Map
- Local Development Plan Consultation: Friends of Forest Farm  
Map April 1993
- Google Map Aerial Photos
  - 1945
  - 2001
  - 2006
  - 2009
  - 2012
  - 2016
  - 2018

# 1940 Ordnance Survey Map

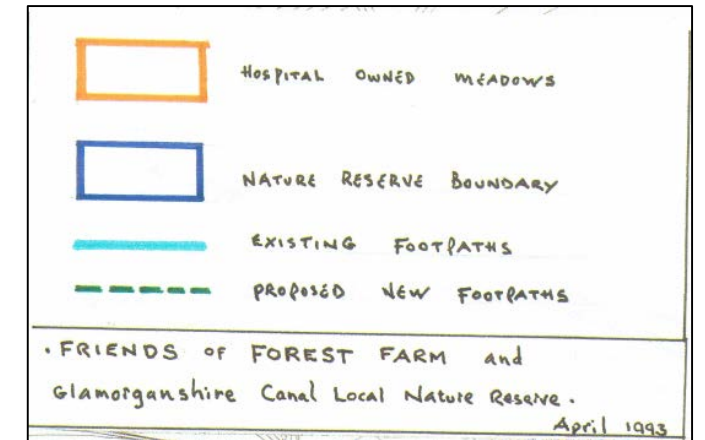
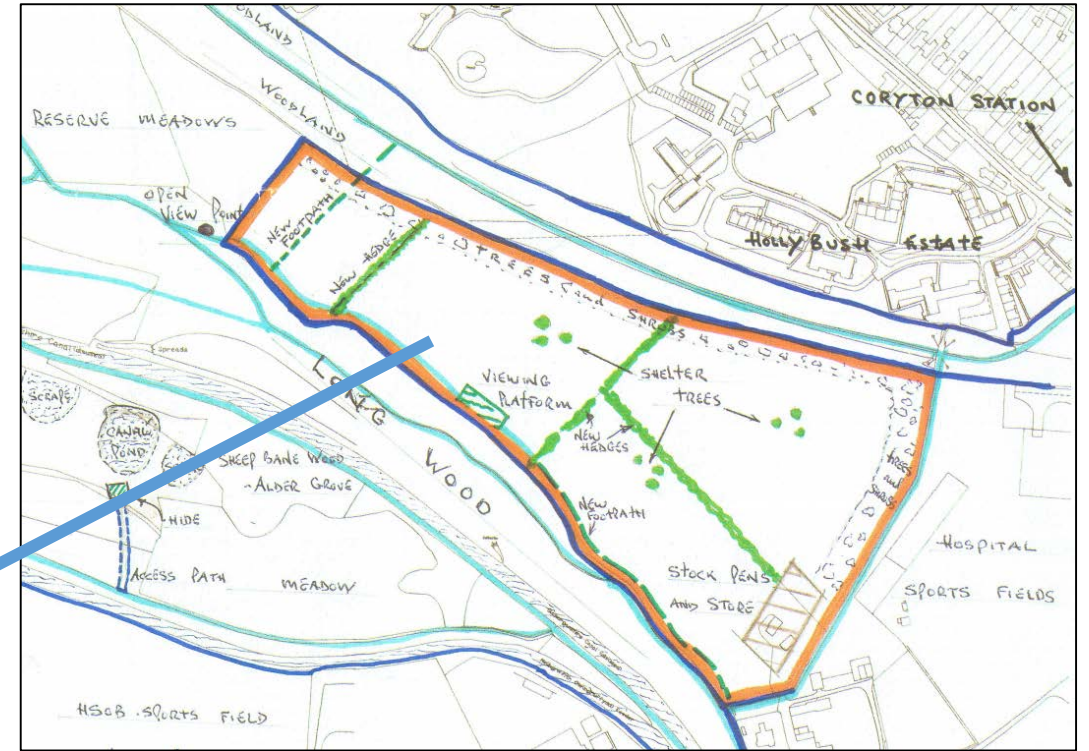
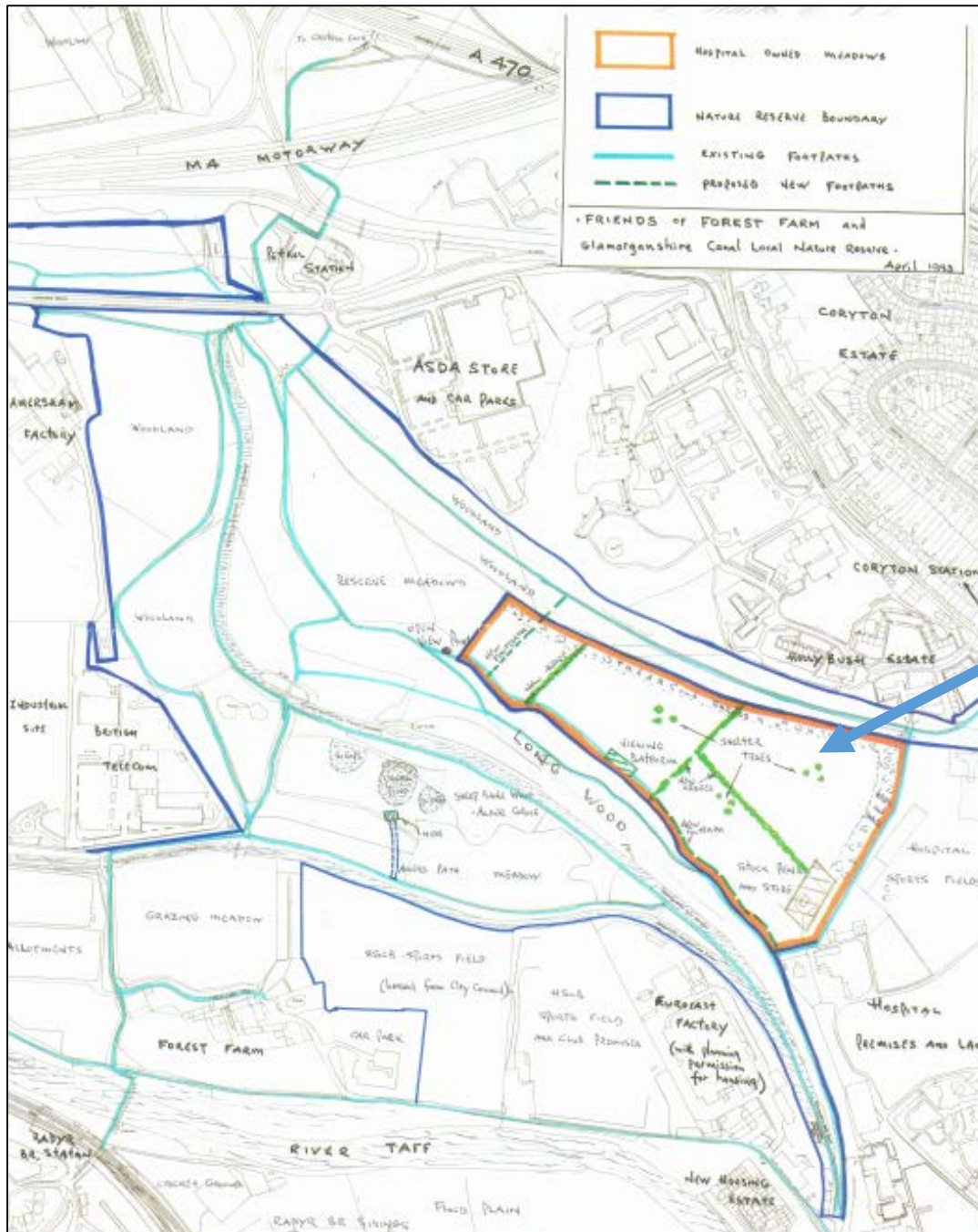


# 1968 Ordnance Survey Map





# Local Development Plan Consultation: Friends of Forest Farm



# Google Map Aerial Photo 1945





# Google Map Aerial Photo 2001





# Google Map Aerial Photo 2006





# Google Map Aerial Photo 2009





# Google Map Aerial Photo 2012





# Google Map Aerial Photo 2016





# Google Map Aerial Photo 2018

